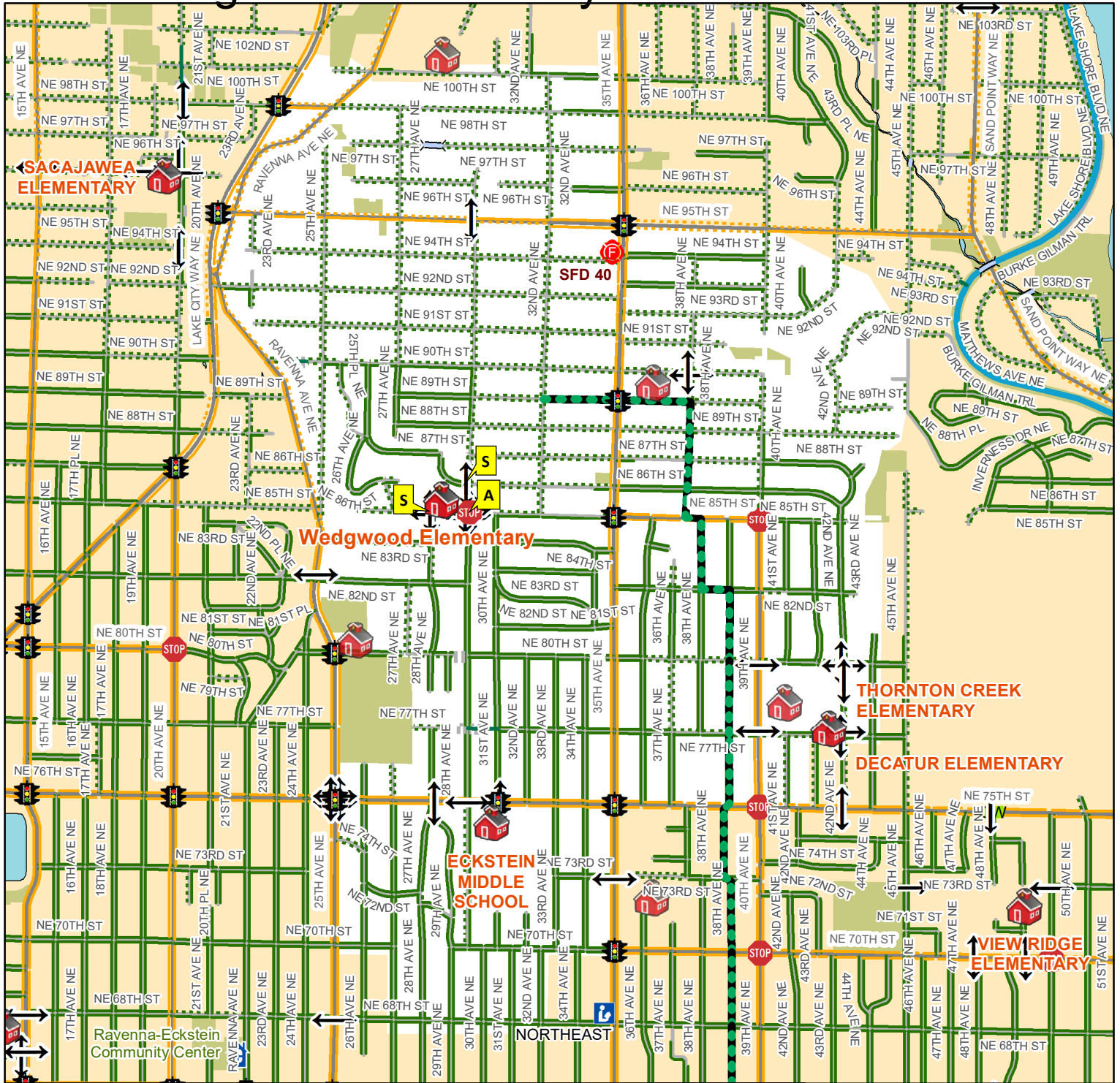


# Wedgwood Elementary - 2720 NE 85th St.



## 2019-2020 School Year Crossing Conditions

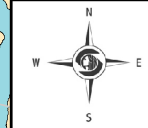
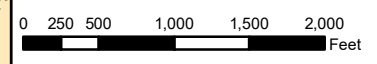
- |  |                            |  |  |
|--|----------------------------|--|--|
|  | Crossing Guard Assignment* |  | Overhead Crosswalk Sign                        |
|  | School Patrol*             |  | Stairway                                       |
|  | Traffic Signals            |  | Multi Use Path                                 |
|  | All Way Stop Intersection  |  | Neighborhood Greenway                          |
|  | Crossing Beacon            |  | Protected Bike Lane                            |
|  | Designated School Crossing |  | Neighborhood Street with Sidewalk              |
|  | Bridge                     |  | Neighborhood Street with no Sidewalk           |
|  |                            |  | Busy Street with Sidewalk                      |
|  |                            |  | Busy Street with no Sidewalk (not recommended) |

\* Crossing guard and school patrol locations are subject to change.

## Walking and Biking Conditions

## Community Facilities

- |  |                  |
|--|------------------|
|  | Community Center |
|  | Library          |
|  | Police Station   |
|  | Fire Station     |
|  | Park             |



©2019, THE CITY OF SEATTLE. All rights reserved. Produced by the Seattle Department of Transportation. No warranties of any sort, including accuracy, fitness or merchantability, accompany this product.

Coordinate System: State Plane, NAD83-91, Washington, North Zone  
 Orthophoto Source: Pictometry 2007  
 Plot Date : 8/22/2019  
 Author : PhamD  
 School\_Walking\_Maps2019